

HIW/19/23

Public Rights of Way Committee  
4 March 2019

## Public Path Orders

Report of the Chief Officer for Highways, Infrastructure Development and Waste

***Please note that the following recommendation is subject to consideration and determination by the Committee before taking effect.***

**Recommendation: It is recommended that the report be noted.**

### 1. Summary

Since the last Committee the following Public Path Orders have been made and confirmed under delegated powers. Plans are attached in the appendix to this report.

(a) Diversions Orders

- (i) Footpath No. 6, Coldridge Public Path Diversion & Definitive Map and Statement Modification Order 2018
- (ii) Footpath No. 7, Okehampton Public Path Diversion & Definitive Map and Statement Modification Order 2018
- (iii) Footpath No. 93, Bere Ferrers Public Path Diversion & Definitive Map and Statement Modification Order 2017
- (iv) Footpath No. 60, Sidmouth Public Path Diversion & Definitive Map and Statement Modification Order 2018

Meg Booth  
Chief Officer for Highways, Infrastructure Development and Waste

### **Electoral Divisions: Creedy, Taw & Mid Exe; Okehampton Rural; Yelverton Rural; and Sidmouth**

Local Government Act 1972: List of Background Papers

Contact for enquiries: Helen Clayton

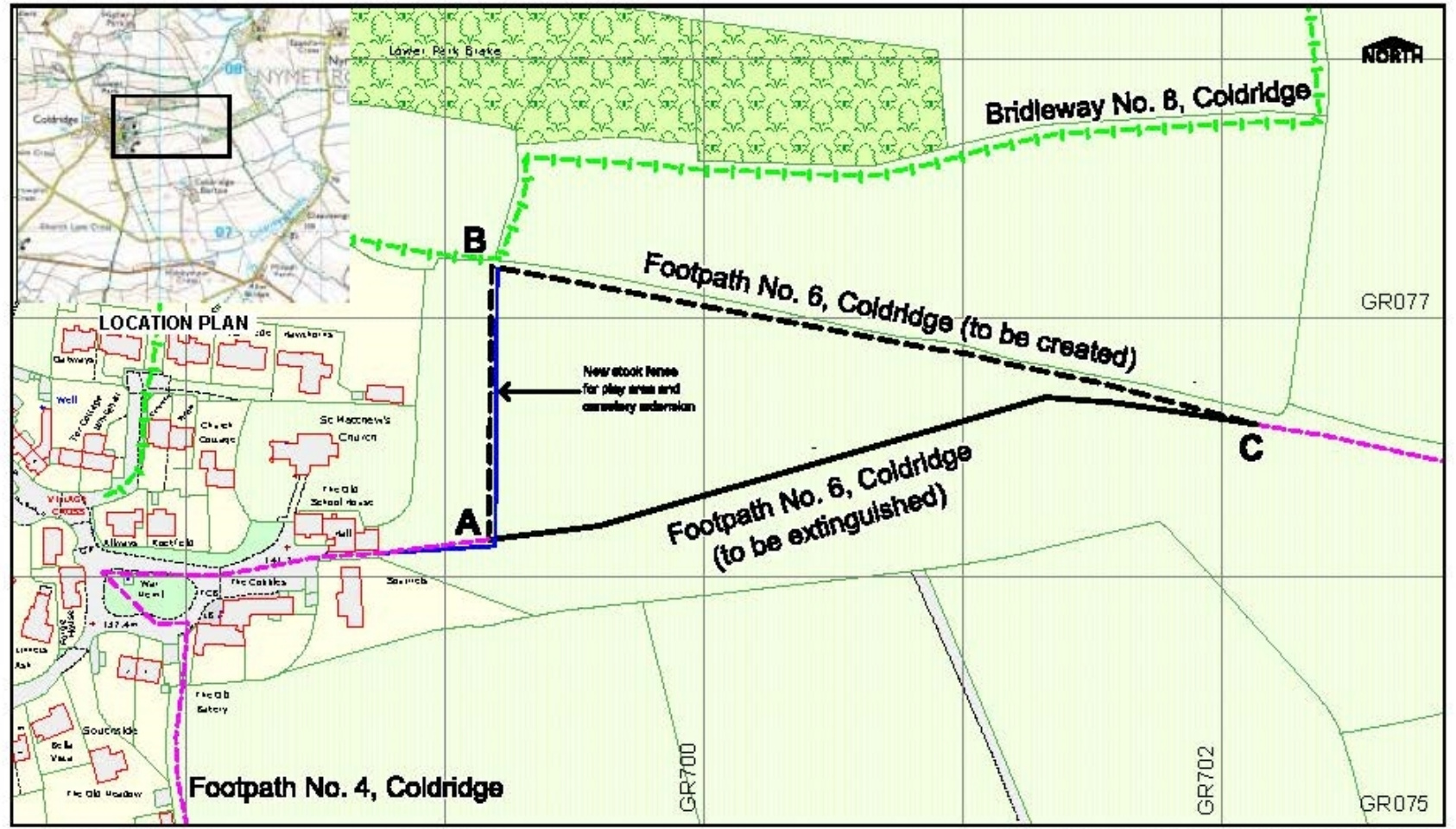
Room No: ABG Lucombe House, Exeter

Tel No: 01392 383000

Background Paper	Date	File Ref.
------------------	------	-----------

None

hc290119pra  
sc/cr/Public Path Orders  
02 200219



Map Ref **SS 6907 7007**

Grid 100m

© Crown copyright and database rights 2017 OS 100019783

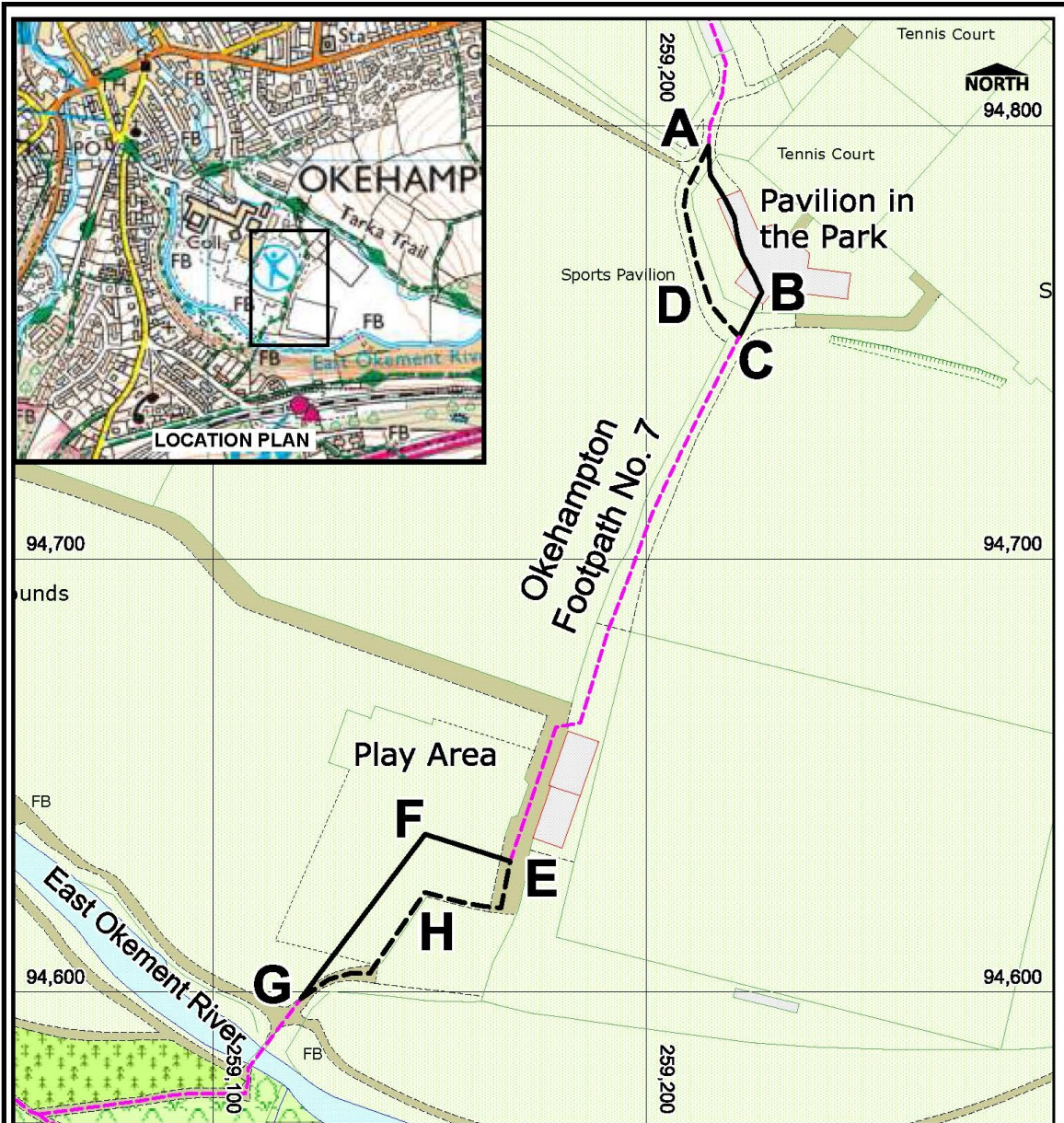
**DEVON COUNTY COUNCIL**  
**PUBLIC PATH DIVERSION AND DEFINITIVE MAP & STATEMENT MODIFICATION ORDER 2018**  
**FOOTPATH NO. 6, COLDRIDGE**

*drawing no.* HIW/PROW/18/002  
*date* July 2018  
*scale* 1:2,000 at A4  
*drawn by* SCG

**Meg Booth**  
CHIEF OFFICER FOR  
HIGHWAYS INFRASTRUCTURE,  
DEVELOPMENT AND WASTE



**Notation**  
To be extinguished A - C (approx 300 metres) ———  
To be created A - B - C (approx 405 metres) - - - - -  
Existing Public Footpath - - - - - and Public Bridleway ————



Map Ref **SX 5994**      Grid 100m      © Crown copyright and database rights 2018 OS 100019783

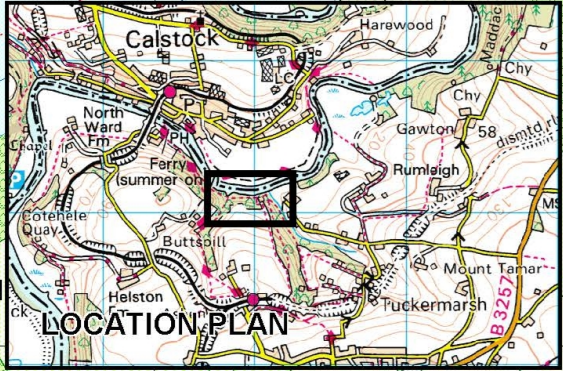
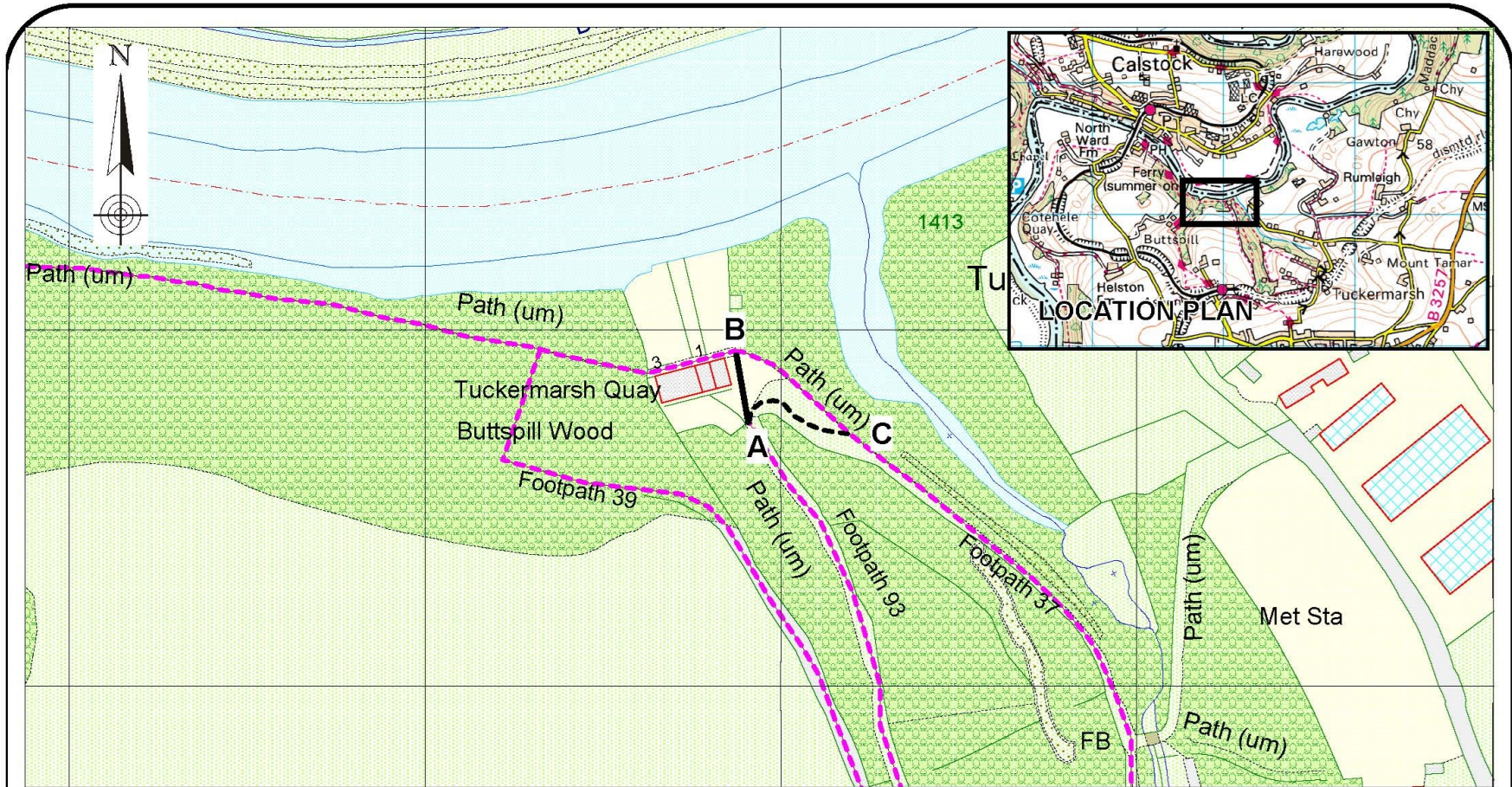
**DEVON COUNTY COUNCIL  
PUBLIC PATH DIVERSION AND DEFINITIVE MAP & STATEMENT MODIFICATION ORDER 2018  
FOOTPATH No. 7, OKEHAMPTON (PARTS)**

<b>Notation</b>	Existing public footpaths	
	To be extinguished	To be created
	A - B - C (approx 50 metres)	A - D - C (approx 50 metres)
	E - F - G (approx 70 metres)	E - H - G (approx 70 metres)

*drawing no.* HIW/PROW/18/040  
*date* July 2018  
*scale* 1:1250 at A4  
*drawn by* SCG

**Meg Booth**  
 Devon County Council

CHIEF OFFICER FOR HIGHWAYS  
 INFRASTRUCTURE DEVELOPMENT AND WASTE



map ref: SX 4468

Based on Ordnance Survey mapping with the permission of the Controller of Her Majesty's Stationery Office © Crown copyright  
Unauthorised reproduction infringes Crown copyright and may lead to prosecution or civil proceedings. Licence No. 1000119783

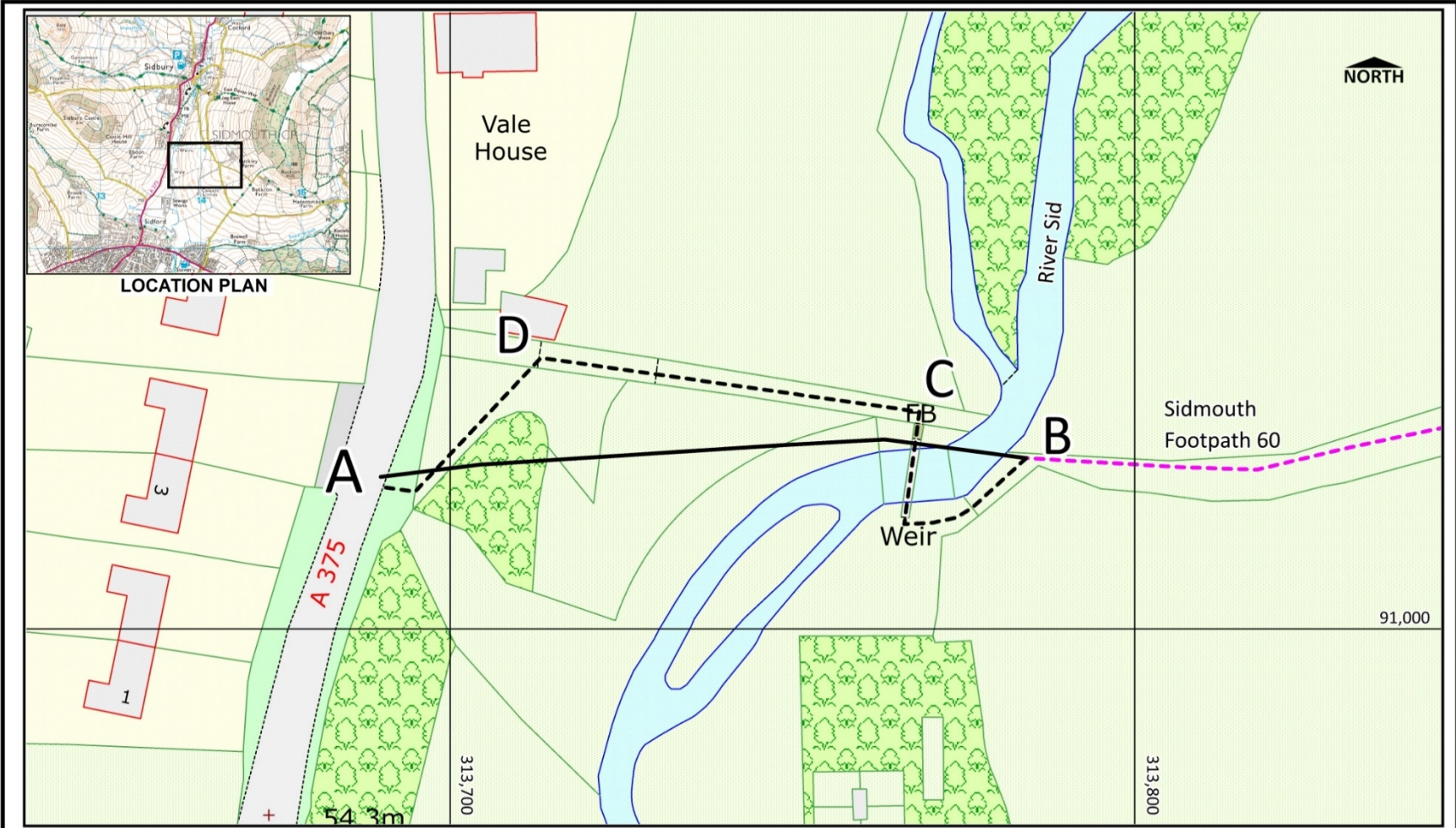
**DEVON COUNTY COUNCIL  
FOOTPATH NO. 93, BERE FERRERS  
PUBLIC PATH DIVERSION AND DEFINITIVE MAP AND  
STATEMENT MODIFICATION ORDER 2017**

drawing number	HCW/PROW/16/70
date	November 2017
scale	1:1,500 (at A4 only)
drawn by	PG

<u>Notation</u>	To be extinguished	To be created
Footpath No.93	A - B (20m) 	A - C (30m) 

Meg Booth  
Head of Highways, Infrastructure Development and Waste





Map Ref **SY1391**

Grid 100m

Contains Ordnance Survey data. © Crown copyright and database rights 2018. 100019783.

**DEVON COUNTY COUNCIL  
PUBLIC PATH DIVERSION AND DEFINITIVE MAP & STATEMENT MODIFICATION ORDER 2018  
FOOTPATH NO. 60, SIDMOUTH**

**Notation**

- To be extinguished A - B (approx 95 metres)
- To be created A - D - C - B (approx 125 metres)

*drawing no.* HIW/PROW/17/060  
*date* Oct 2017 updated Oct 2018  
*scale* 1:750 at A4  
*drawn by* BM

**Meg Booth**  
CHIEF OFFICER FOR  
 HIGHWAYS INFRASTRUCTURE  
 DEVELOPMENT AND WASTE

